



Lindhorst N
IHAP

Dea IHAP

Dea IHAP



Prescribed Burn
Map 2024


Location
Harrison County
Clay TWP
T79N R45W
Sec. 1

Habitat Practices

Prescribed Burn
62.2 Acres

Legend

-  2022_IHAP_Sites
-  Prescribed Fire 2024



Keith Ringler
Private Lands Biologist
Iowa DNR Wildlife Bureau
Date: 10/31/2023

